
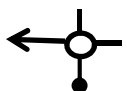



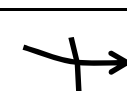





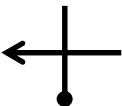
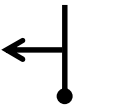

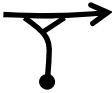
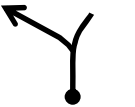


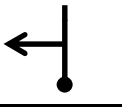

COMPLETE TEST 1 (TOP CAR PARK) AT 08:45 PLUS YOUR START NUMBER IN MINUTES THEN TEST 2 AND TEST 3 (AT REAR OF BUILDINGS) - WAIT AT MTC 1 (REGULARITY START)

DISTANCE	TULIP	SIGN POST	COMMENTS
	MTC 1	ZERO TRIP	LEAVE START FROM MAIN TIME CONTROL ONE (MTC 1) AT THE TIME INDICATED ON YOUR TIME CARD TRANSPORT SECTION TO TRANSPORT TIME CONTROL 2
0.22		<i>GIVE WAY</i>	ROUNABOUT - TURN LEFT
0.37		CLITHEROE A59 <i>GIVE WAY</i>	ROUNABOUT - SECOND EXIT
1.12		SKIPTON <i>GIVE WAY</i>	TURN LEFT
2.69		CARLETON 2	TURN LEFT
3.10		<i>GIVE WAY</i>	CROSS ROADS TURN RIGHT



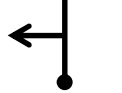
REGULARITY SECTION - TTC 2 to REGULARITY FINISH

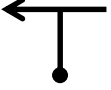
ITC 3 to ITC 5 WILL BE LOCATED ON THE CORRECT ROUTE

0.00	TTC 2	ZERO TRIP	REGULARITY START - RESTART FROM TTC 2 AT THE TIME INDICATED ON YOUR TIME CARD AVERAGE SPEED TTC 2 TO ITC 3 28 MPH
0.19			GO STRAIGHT ON - ONTO PALE LANE
1.34		LOTHERSDALE	TURN RIGHT
3.08		CARLETON 4 <i>GIVE WAY</i>	CROSS ROADS TURN RIGHT



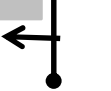
DISTANCE	TULIP	SIGN POST	COMMENTS
5.31		GIVE WAY	CROSS ROADS TURN LEFT
6.81			TURN LEFT ONTO MITTON LANE
6.99		103 / 939½ 463¼	
7.32		GIVE WAY	T JUNCTION - GIVE WAY TURN RIGHT
8.08			TURN LEFT
8.68		GIVE WAY	T JUNCTION GIVE WAY TURN RIGHT
9.04		GIVE WAY	T JUNCTION GIVE WAY TURN RIGHT
9.74		EARBY	TURN LEFT
11.27		103 / 916 463	EARBY END OF REGULARITY - ZERO TRIP

TRANSPORT SECTION - TEST 4 - FUEL - TTC 6


0.59		GIVE WAY	ROUNDAABOUT - FIRST EXIT
0.80		GIVE WAY	T JUNCTION A ROAD GIVE WAY TURN LEFT
1.64		103 / 902 453½	TURN LEFT INTO TEST SITE NB - TWO WAY RALLY TRAFFIC

DISTANCE	TULIP	SIGN POST	COMMENTS
		ZERO TRIP	TRANSPORT SECTION TO TTC 6 EXIT TEST SITE - T JUNCTION GIVE WAY TURN LEFT NB - TWO WAY RALLY TRAFFIC

FUEL AVAILABLE JUST PAST ROUNDABOUT 103 / 900 444

0.49		BARNOLDSWICK 2 GIVE WAY	(ROUNDABOUT TAKE FIRST EXIT TO FUEL STATION) ROUNDABOUT TURN RIGHT SECOND EXIT TO TTC 6
1.43		THE HISTORIC ANCHOR INN	TURN LEFT
1.51		103 / 888 453½	END OF TRANSPORT SECTION TURN LEFT IN TO ANCHOR INN CAR PARK WAIT FOR YOUR RESTART TIME

REGULARITY SECTION TTC 6 TO ITC 10



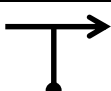
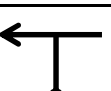
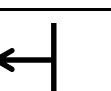
			REGULARITY START - RESTART FROM TTC 6 AT THE TIME INDICATED ON YOUR TIME CARD AVERAGE SPEED TTC 6 TO TULIP @ 2.47 MILES 28 MPH
---	--	--	---

HANDOUT AT TTC 6 GIVES THE NAVIGATION TO REGULARITY FINISH

ITC 7 to ITC 10 WILL BE LOCATED ON THE CORRECT ROUTE

PR SENSITIVE LOCATION BETWEEN ITC 8 AND ITC 9 DSO's / POLICE OBSERVING

REGULARITY FINISH IS AT 103 / 773¼ 442½

0.00		103 / 773¼ 442½	CHATBURN END OF REGULARITY - ZERO TRIP TRANSPORT SECTION TO TTC 11
0.01		GISBURN 3	TURN RIGHT
0.20			T JUNCTION GIVE WAY TURN RIGHT
0.79		SKIPTON	T JUNCTION GIVE WAY TURN LEFT
1.39		SAWLEY ¼	TURN LEFT
3.00		103 / 776¾ 480½	TTC 11




DISTANCE	TULIP	SIGN POST	COMMENTS
	TTC 11	103 / 776¾ 480½	REGULARITY START - RESTART FROM TTC 13 AT THE TIME INDICATED ON YOUR TIME CARD AVERAGE SPEED TTC 11 TO ITC 12 27 MPH

HANDOUT AT TTC 11 GIVES THE NAVIGATION TO REGULARITY FINISH

ITC 12 to ITC 17 WILL BE LOCATED ON THE CORRECT ROUTE

REGULARITY FINISH IS AT 103 / 898½ 483¾





TRANSPORT SECTION - TEST 6


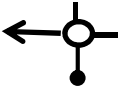









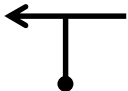





0.00		103 / 898½ 483¾ GIVE WAY	REGULARITY FINISH T JUNCTION GIVE WAY TURN LEFT TRANSPORT TO TEST 6 - FUEL - LUNCH HALT
0.16		COLNE 5 GIVE WAY	T JUNCTION GIVE WAY TURN RIGHT
2.25		103 / 902 453½	TURN LEFT INTO TEST SITE NB TWO WAY RALLY TRAFFIC

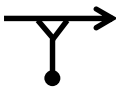


TEST 6

IF YOU REQUIRE FUEL TURN LEFT LEAVING TEST SITE FOLLOW ROAD TO FUEL STATION

ONCE REFUELLED RETURN THE WAY YOU CAME ZERO YOUR TRIP PASSING TEST SITE

0.00			ROUTE FROM TEST SITE TO LUNCH HALT EXIT TEST SITE JUNCTION GIVE WAY TURN RIGHT NB TWO WAY RALLY TRAFFIC
4.06			ROUNDBABOUT TURN RIGHT
7.06			ROUNDBABOUT TURN RIGHT - 3RD EXIT
7.28			ROUNDBABOUT TURN RIGHT - 3RD EXIT

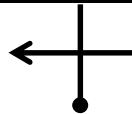


DISTANCE	TULIP	SIGN POST	COMMENTS
0.00		ZERO TRIP	LEAVE FROM MTC 2 AT THE TIME INDICATED ON YOUR TIME CARD TRANSPORT AND REGULARITY SECTION TO REGULARITY FINISH ITC 19 to ITC 21 WILL BE LOCATED ON THE CORRECT ROUTE
0.22		GIVE WAY	EXIT VENUE - ROUNDABOUT TURN LEFT
0.37		LEEDS A65 GIVE WAY	ROUNDABOUT TURN RIGHT
1.20		LEEDS A65 GIVE WAY	ROUNDABOUT STRAIGHT ON
3.10		HARROGATE A59 GIVE WAY	ROUNDABOUT STRAIGHT ON
7.10		HARROGATE GIVE WAY	ROUNDABOUT STRAIGHT ON
7.47		BEAMSLEY ½	TURN RIGHT
7.81		LANGBAR 1¼	TURN LEFT
8.20		104 / 083½ 526¼	NO WAITING AT TTC 18 - RESTART FROM TTC 18 ON THE NEXT MINUTE AFTER ARRIVAL AVERAGE SPEED TTC 18 TO ITC 19 26 MPH
9.43		MIDDLETON HOSPITAL	
13.01		104 / 129¾ 491¼	
13.57			T JUNCTION GIVE WAY TURN LEFT
15.95		ASKWITH VILLAGE HALL	TURN LEFT
17.32		GIVE WAY	CROSS ROADS GIVE WAY TURN LEFT
20.87		HARROGATE 9	CROSS ROADS A ROAD GIVE WAY TURN RIGHT
21.02		DACRE 5	TURN LEFT THEN GIVE WAY TURN LEFT AT T JUNCTION
26.83		99 / 122 628¼	TEST SITE IN

DISTANCE TIME	TULIP	SIGN POST	COMMENTS
0.00		99 / 121 642 ¾ GIVE WAY	EXIT HANSON COLDSTONES QUARRY T JUNCTION TURN RIGHT - ZERO TRIP TRANSPORT SECTION VIA PATELEY BRIDGE TO TTC 22
2.70			PATELEY BRIDGE AT THE TOP OF THE HIGH STREET GO STRAIGHT ONTO OLD CHURCH LANE
3.32		99 / 166 ½ 657	

HANDOUT AT TTC 22 GIVES THE NAVIGATION TO REGULARITY FINISH

ITC 23 to ITC 26 WILL BE LOCATED ON THE CORRECT ROUTE

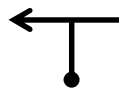

REGULARITY FINISH IS AT 99 / 208 ½ 636 ½

0.00		99 / 208 ½ 636 ½	REGULARITY FINISH CROSS ROADS TURN LEFT TRANSPORT SECTION TO TTC 27
0.94		DACRE ½	CROSS ROADS GIVE WAY STRAIGHT ON
2.15		HEYSHAW 2 ¼	TURN RIGHT ON TO DACRE LANE
3.48		99 / 173 ¼ 601 ¼	TTC 27

HANDOUT AT TTC 28 GIVES THE NAVIGATION TO REGULARITY FINISH

ITC 29 to ITC 31 WILL BE LOCATED ON THE CORRECT ROUTE

REGULARITY FINISH IS AT 104 / 218 ¾ 530 ½

0.00		104 / 218 ¾ 530 ½	T JUNCTION GIVE WAY TURN LEFT
1.45		104 240 524 ¼	TURN LEFT INTO TEST SITE NB TWO WAY RALLY TRAFFIC